A

NEW AND IMPROVED SCHOOL ATLAS,

TO ACCOMPANY

THE PRACTICAL SYSTEM OF

Modern Geography.

BY J. OLNEY, A. M.

CONTAINING

1. A Map of the World.
2. A Chart and World.
3. A Map of North America.
4. A Map of the United States.
5. A Map of New-England.
6. A Map of the Middle States.
7. A Map of the Southern States.
8. A M[illegible]
9. A Map [illegible]
10. A Map of La[illegible]
11. A Map of Asia.
12. A Map of Africa.
13. A Chart--

EXHIBITING, ON A NEW PLAN,

The Comparative size of the present Empires, Kingdoms, States, with the forms of Go[illegible] Square Miles, the Population of the Principal Cities and Towns, the width of the Oceans Lakes, Gulfs, Bays, Sounds, &c., the Length and Height of Mountains, the Length of Days Latitudes, and embracing the recent Discoveries of Parry, Franklin, Clapperton, and others.

NEW-YORK:
PUBLISHED BY ROBINSON, PRATT & CO.
SOLD BY ALL THE PRINCIPAL BOOKSELLERS IN THE UNITE[illegible]

Entered according to Act of Congress, in the year 1837, by D. F. Robinson, in the Clerk's Office.

A CHART

Exhibiting the progress of Christianity from the birth of our Saviour to the present time.

EXPLANATION

The white spaces show the prevalence of Christianity. The lighter shades that of Mahometanism. The dark shades that of Paganism.

P. Protestant — P. C. Protestant & Catholic.
C. Catholic — G. Greek Church



The Earth is supposed by some to contain 800 millions of inhabitants: and by others 500 millions. Hassel estimates the number at about 700 millions. viz.

Europe	130 000 000	Christians	200 000 000
Asia	380 000 000	Jews	5 000 000
Africa	99 000 000	Pagans	430 000 000
America	35 000 000	Mahometans	65 000 000
Polynesia	6 000 000		

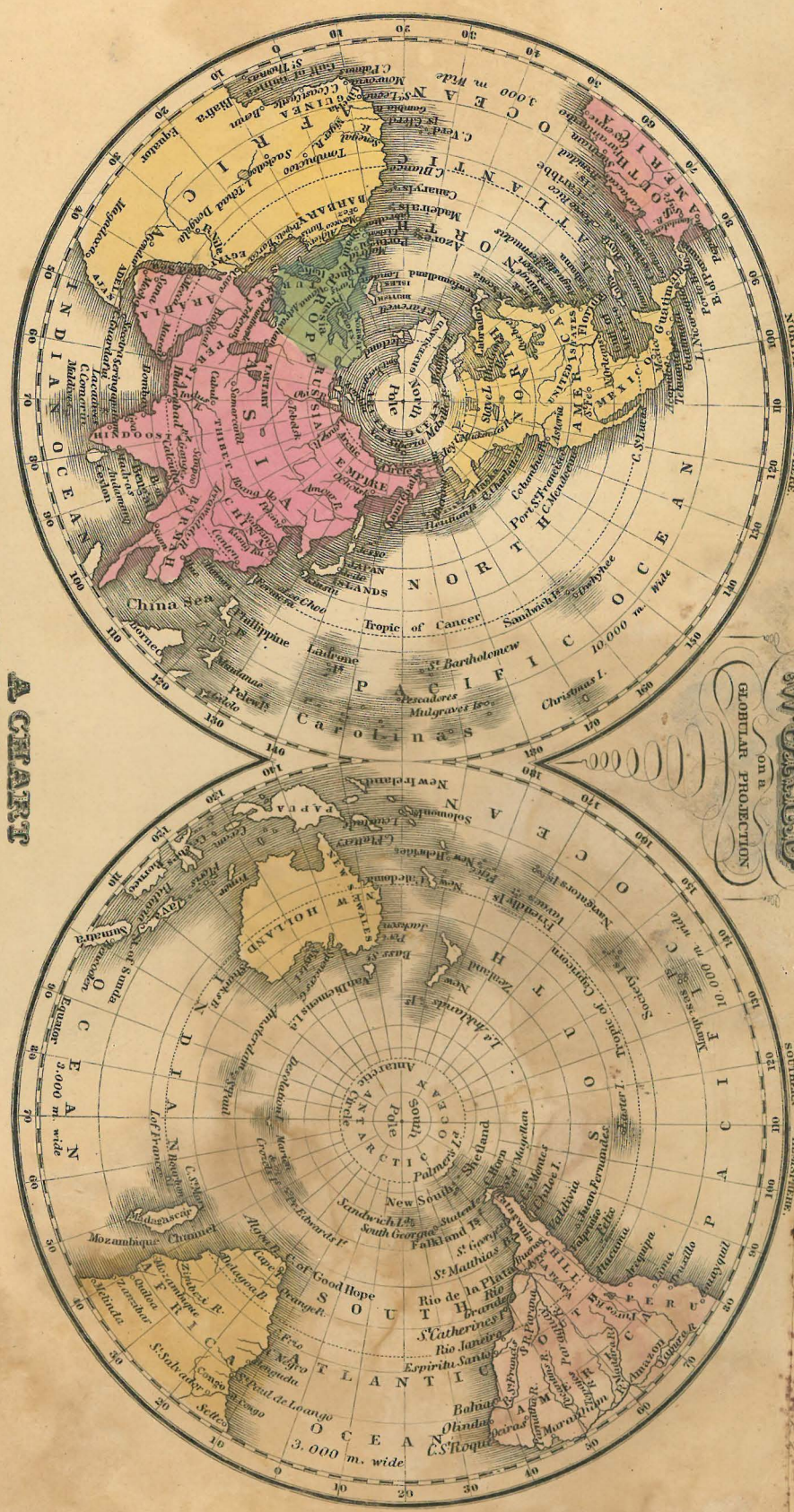

Entered according to act of Congress.

Entered according to Act of Congress Nov. 20th 1829 by D.F. Robinson & Co. of the State of Connecticut

EXPLANATION OF POPULATION

Figures placed in these characters are to be Multiplied into the number which the character denotes as

○ 1000 □ 100,000 Quebec 24 24000 Mexico 12 150 000

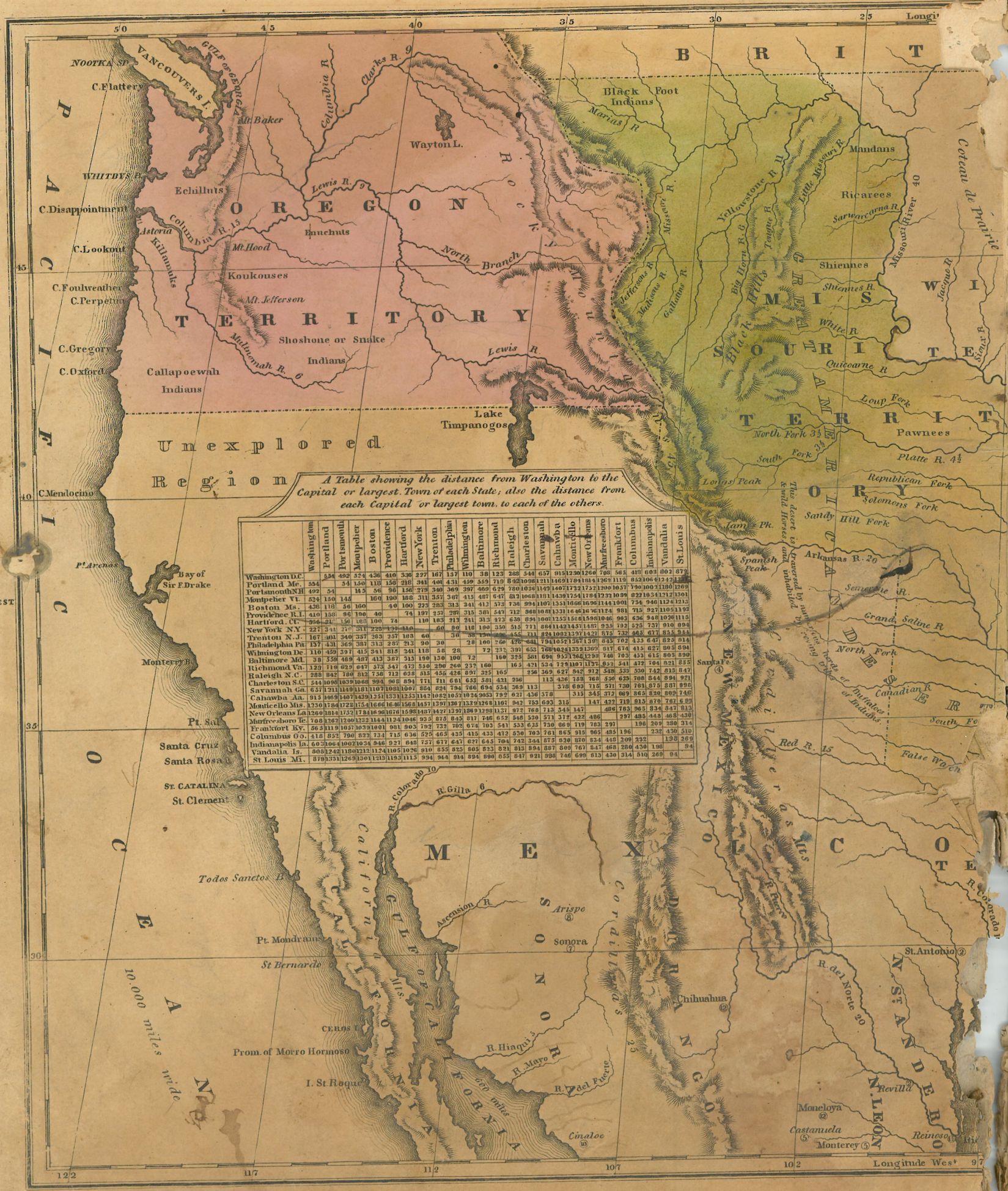

A Table showing the distance from Washington to the Capital or largest Town of each State; also the distance from each Capital or largest town, to each of the others.

	Washington	Portland	Portsmouth	Montpelier	Boston	Providence	Hartford	New York	Trenton	Philadelphia	Wilmington	Baltimore	Richmond	Raleigh	Charleston	Savannah	Cahawba	Monticello	New Orleans	Murfreesboro	Frankfort	Columbus	Indianapolis	Vandalia	St. Louis
Washington D.C.		554	492	524	436	416	336	227	167	137	110	38	123	268	544	657	915	1230	1260	768	565	419	603	802	872
Portland Me.	554		54	150	118	156	218	341	401	431	459	559	719	842	1098	1211	1469	1784	1814	1269	1119	953	1064	1242	1312
Portsmouth NH	492	54		143	56	96	156	278	340	369	397	469	629	780	1026	1149	1407	1722	1752	1200	1037	799	1002	1180	1269
Montpelier Vt.	524	150	143		160	190	186	311	357	387	415	487	647	812	1068	1181	1439	1754	1784	1232	1039	822	1034	1212	1301
Boston Ms.	436	118	56	160		40	100	223	263	313	341	413	573	736	994	1107	1351	1666	1696	1144	1001	734	946	1124	1213
Providence R.I.	410	158	96	190	40		74	197	237	287	315	381	547	712	968	1081	1331	1646	1676	1124	981	715	927	1105	1192
Hartford. Ct.	336	218	156	186	100	74		110	163	213	241	313	473	638	894	1007	1253	1566	1596	1046	903	636	848	1026	1115
New York N.Y.	227	341	278	311	223	197	110		60	90	116	190	350	515	771	884	1142	1457	1487	935	792	525	737	910	994
Trenton N.J.	167	401	340	357	263	237	163	60		30	53	130	290	455	711	824	1082	1397	1427	875	732	465	677	855	944
Philadelphia Pa	137	431	369	387	313	287	213	90	30		28	100	260	426	681	794	1052	1367	1397	845	702	435	647	825	914
Wilmington De.	110	459	397	415	341	315	241	116	53	28		72	232	397	653	768	1024	1339	1369	817	674	415	627	805	894
Baltimore Md.	38	559	469	487	413	387	313	190	130	100	72		160	325	581	694	953	1268	1298	746	703	453	615	805	890
Richmond Va.	123	719	629	647	573	547	473	350	290	260	232	160		165	421	534	793	1107	1137	652	541	477	704	821	855
Raleigh N.C.	268	842	780	812	736	712	638	515	455	426	397	325	165		256	369	627	942	972	548	533	530	742	815	847
Charleston S.C.	544	1098	1039	1068	994	968	894	771	711	681	653	581	421	256		113	436	753	768	530	625	706	844	894	921
Savannah Ga.	657	1211	1149	1181	1107	1081	1007	884	824	794	766	694	534	369	113		378	693	715	571	730	761	875	887	996
Cahawba Ala.	915	1469	1407	1439	1351	1331	1253	1142	1082	1052	1024	953	793	627	436	378		315	345	272	669	865	820	809	746
Monticello Mis.	1230	1784	1722	1754	1666	1646	1566	1457	1397	1367	1339	1268	1107	942	753	693	315		147	422	719	915	870	787	693
New Orleans La	1260	1814	1752	1784	1696	1676	1596	1487	1427	1397	1369	1298	1137	972	768	713	345	147		486	763	965	834	847	813
Murfreesboro Te.	768	1262	1200	1232	1144	1124	1046	935	875	845	817	746	652	548	530	571	372	422	486		297	485	448	468	430
Frankfort Ky.	565	1119	1057	1039	1001	981	903	792	732	702	674	703	541	533	635	730	669	719	763	297		196	209	230	314
Columbus Oo.	418	852	790	822	734	715	636	525	465	435	415	433	412	530	705	761	865	915	965	485	196		232	430	510
Indianapolis In.	603	1064	1002	1034	946	927	848	737	677	647	627	645	704	742	844	875	820	870	834	448	209	232		198	269
Vandalia Is.	802	1242	1180	1212	1124	1105	1026	910	855	825	805	833	821	815	894	887	809	787	847	468	230	430	198		94
St. Louis Mi.	872	1312	1269	1301	1213	1193	1115	994	944	914	894	890	855	847	921	998	746	699	813	430	314	510	269	94	

Entered according to Act of Congress Dec.

R. Robinson & Co. of the State of Connecticut.

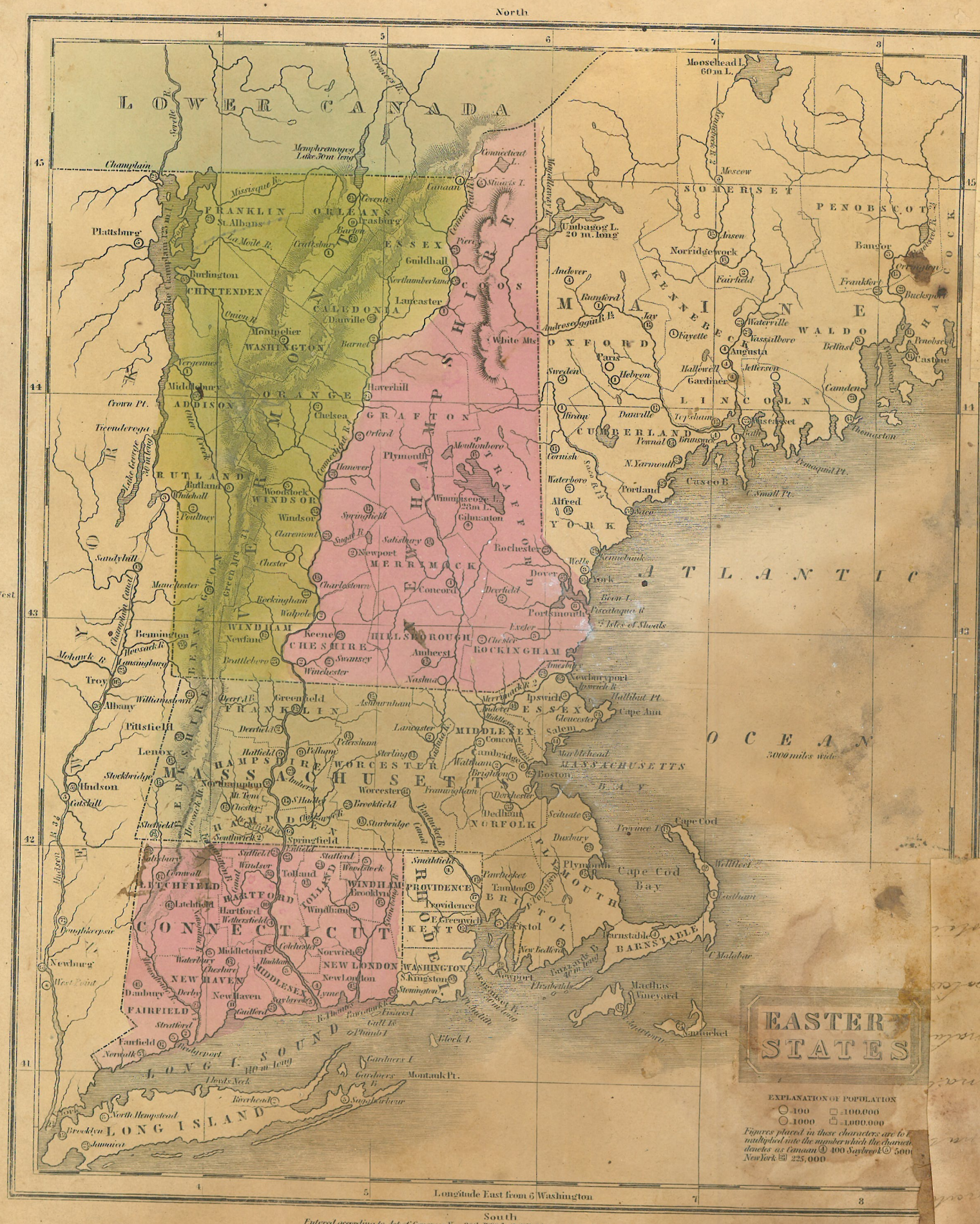

Entered according to Act of Congress Nov 20th 1829 by D. F. Robinson & Co. of the State of Connecticut

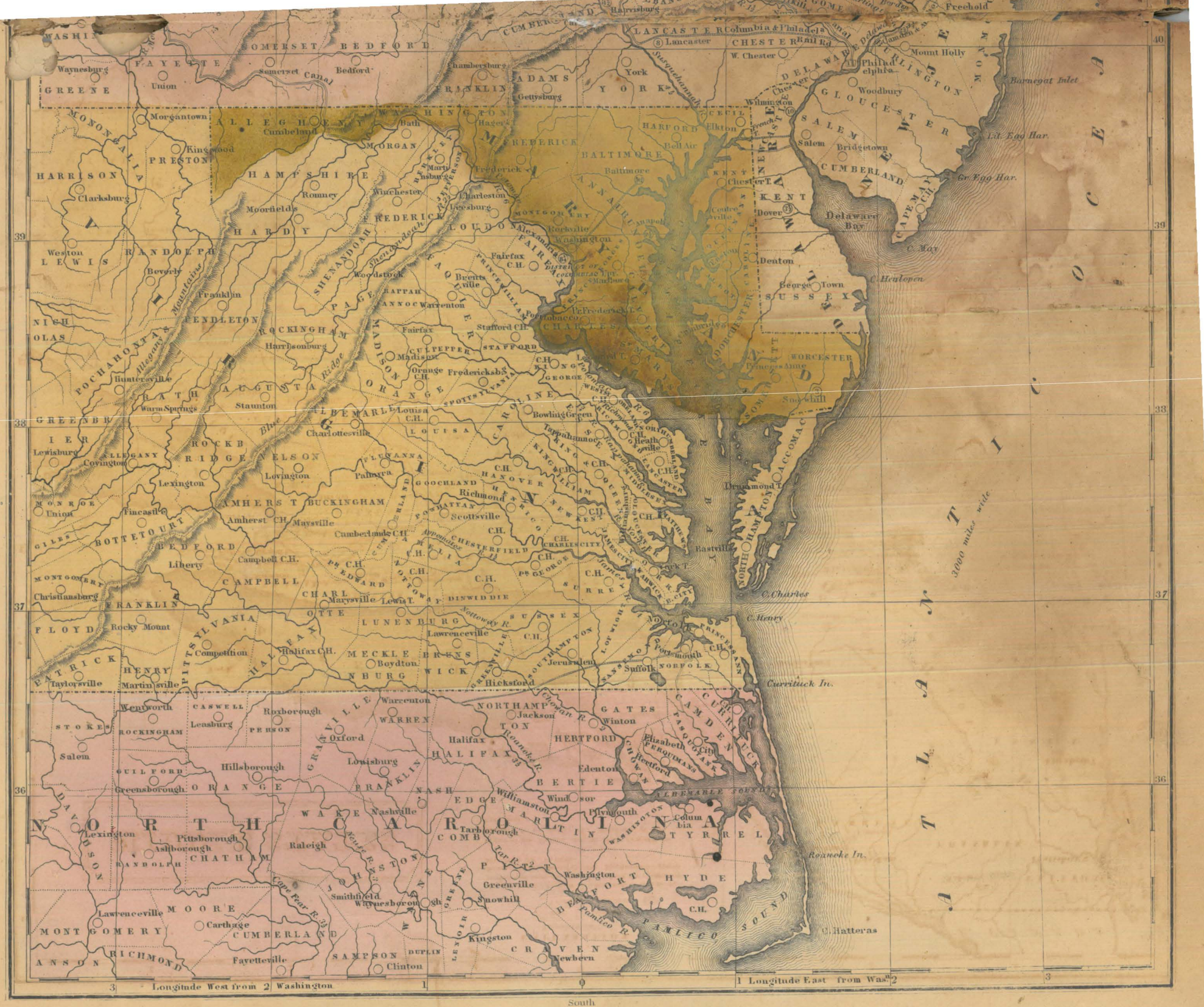
NORTH CAROLINA
ATLANTIC OCEAN
3000 miles wide
Longitude West from Washington
Longitude East from Wash.
Harrisburg
Freehold
Columbia & Philadelphia Rail Rd
Lancaster
CHESTER
W. Chester
Mount Holly
Philadelphia
Woodbury
Barnegat Inlet
GLOUCESTER
SALEM
Salem
Bridgetown
CUMBERLAND
Lit. Egg Har.
Gr. Egg Har.
CAPE MAY
Delaware Bay
C. May
C. Henlopen
Dover
KENT
Denton
George Town
SUSSEX
WORCESTER
Princess Anne
Snow Hill
ACCOMACK
Drummond T.
Eastville
NORTHAMPTON
C. Charles
C. Henry
Currituck Inr.
Roanoke Inr.
C. Hatteras
PAMLICO SOUND
Pamlico R.
Tar R.
Neuse R.
Cape Fear R.
Roanoke R.
Chowan R.
Potomac R.
Rappahannock R.
Chesapeake Bay
Susquehanna R.
Delaware R.
Wilmington
Philadelphia
Baltimore
Annapolis
Washington
Alexandria
Richmond
Norfolk
Portsmouth
Petersburg
Fredericksburg
Lynchburg
Staunton
Harrisonburg
Winchester
Frederick
Hagerstown
Cumberland
Morgantown
Wheeling
Pittsburgh
Raleigh
Fayetteville
Wilmington
Newbern
Washington
Greenville
Tarboro
Williamston
Windsor
Edenton
Elizabeth City
Winton
Jackson
Halifax
Weldon
Warrenton
Oxford
Louisburg
Hillsborough
Greensboro
Salisbury
Lexington
Pittsboro
Ashborough
Carthage
Lawrenceville
Smithfield
Warsaw
Kinston
Snowhill
Clinton
Fayetteville
Lumberton
Wadesboro
Rockingham
Wentworth
Leasburg
Roxboro
Salem
Lewisville
Mocksville
Statesville
Lenoir
Morganton
Rutherfordton
Asheville
Marion
Shelby
Lincolnton
Charlotte
Wadesboro
Monroe
Concord
Salisbury
Mocksville
Yadkinville
Wilkesboro
Jefferson
Boone

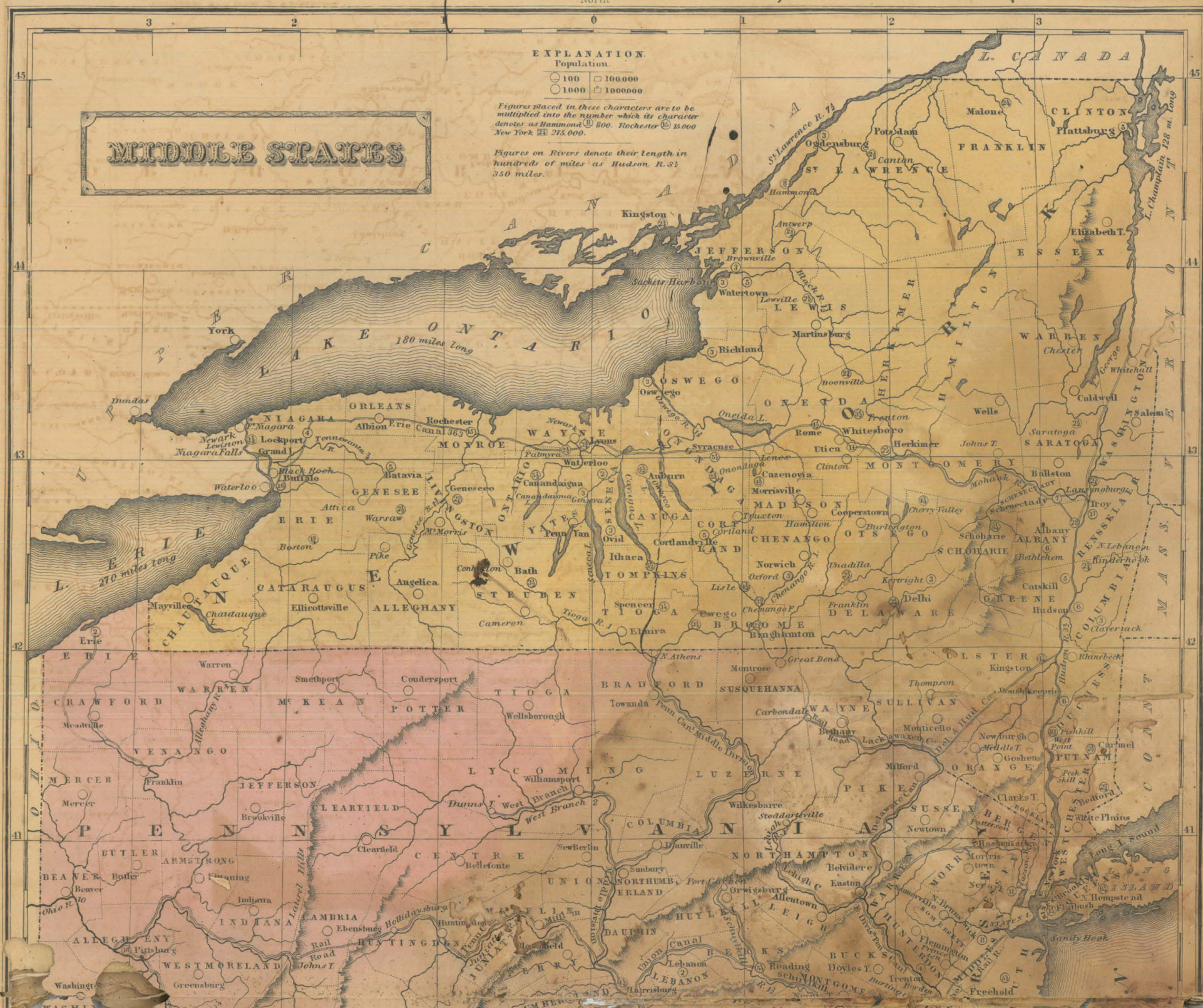
MIDDLE STATES
EXPLANATION.
Population.
100
1000
100.000
1000000
Figures placed in these characters are to be multiplied into the number which its character denotes as Hammond 800. Rochester 15.000 New York 215.000.
Figures on Rivers denote their length in hundreds of miles as Hudson R. 3½ 350 miles.
North
L. CANADA
L. ONTARIO
180 miles long
L. ERIE
270 miles long
UPPER CANADA
LOWER CANADA
PENNSYLVANIA
OHIO
MASS.
CONN.
VERMONT
NEW YORK
CLINTON
FRANKLIN
ST LAWRENCE
ESSEX
JEFFERSON
LEWIS
HAMILTON
WARREN
WASHINGTON
OSWEGO
ONEIDA
HERKIMER
SARATOGA
MONTGOMERY
ORLEANS
NIAGARA
MONROE
WAYNE
GENESEE
ERIE
LIVINGSTON
ONTARIO
YATES
SENECA
CAYUGA
CORTLAND
MADISON
CHENANGO
OTSEGO
SCHOHARIE
ALBANY
RENSSELAER
COLUMBIA
GREENE
DELAWARE
CHAUTAUQUE
CATARAUGUS
ALLEGHANY
STEUBEN
TIOGA
BROOME
TOMPKINS
ULSTER
SUSQUEHANNA
SULLIVAN
PUTNAM
ORANGE
SUSSEX
BERGEN
WESTCHESTER
LONG ISLAND
CRAWFORD
MERCER
VENANGO
JEFFERSON
CLEARFIELD
LYCOMING
LUZERNE
PIKE
BRADFORD
POTTER
WARREN
BUTLER
ARMSTRONG
BEAVER
ALLEGHENY
WESTMORELAND
INDIANA
CAMBRIA
HUNTINGDON
CENTRE
COLUMBIA
NORTHUMBERLAND
UNION
DAUPHIN
LEBANON
LANCASTER
BERKS
LEHIGH
NORTHAMPTON
BUCKS
MONTGOMERY
MORRIS
HUNTERDON
Kingston
Sackets Harbour
Watertown
Ogdensburg
Potsdam
Malone
Plattsburg
Elizabeth T.
Hammond
Antwerp
Brownville
Lowville
Martinsburg
Richland
Oswego
Rome
Whitesboro
Utica
Herkimer
Trenton
Boonville
Wells
Caldwell
Salem
Saratoga
Johns T.
Lyons
Syracuse
Lenox
Cazenovia
Morrisville
Cooperstown
Cherry Valley
Schenectady
Ballston
Lansingburgh
Troy
Albany
Schoharie
Catskill
Hudson
Claverack
Rhinebeck
Kingston
Newburgh
Fishkill
Carmel
Goshen
Milford
Newton
Hackensack
Morristown
Newark
Jersey City
Paterson
Flemington
Freehold
Trenton
Doyles T.
Reading
Easton
Belvidere
Allentown
Orwigsburg
Lebanon
Harrisburg
Sunbury
Danville
Bloomsburg
Wilkesbarre
Stoddartsville
Montrose
Great Bend
Binghamton
Elmira
Ithaca
Cortlandville
Auburn
Geneva
Canandaigua
Batavia
Rochester
Albion
Lockport
Niagara Falls
Buffalo
Black Rock
Dundas
York
Erie
Mayville
Ellicottsville
Angelica
Bath
Corning
Penn Yan
Geneseo
Warsaw
Attica
Pike
Boston
Cameron
Wellsborough
Williamsport
Coudersport
Smethport
Meadville
Franklin
Mercer
Brookville
Clearfield
Bellefonte
Newberry
Indiana
Ebensburg
Hollidaysburg
Huntingdon
Greensburg
Pittsburg
Washington
Butler
Beaver
Towanda
Montrose
Carbondale
Bethany
Milford
Port Carbon
Orwigsburg
Mifflinburg
Lewisburg
Harrisburg
Reading
Lebanon
Doyles T.
Trenton
Freehold
Sandy Hook
Long I. Sound
N. Hempstead
Flushing
Hudson R.
Delaware R.
Susquehanna R.
Genesee R.
Mohawk R.
Chenango R.
Tioga R.
Allegheny R.
Ohio R.
Juniata R.
Schuylkill R.
Lehigh R.
Delaware Canal
Schuylkill Canal
Union Canal
Pennsylvania Canal
Middle Turnpike
Penn Can.
Laurel Hills
Rail Road
Johns T.
West Branch
Dunns T.
Cayuga L.
Seneca L.
Oneida L.
Onondaga L.
Otsego L.
Chautauque L.
St Lawrence R.
Black R.
Champlain T. 128 m. long
Niagara R.
Tonnewanta R.
Newark
Lewiston
Niagara Falls
Grand I.
Fort Niagara
Waterloo
Palmyra
Canandaigua
Geneva
Ovid
Ithaca
Cortland
Homer
Tully
Pompey
Onondaga
Cazenovia
Hamilton
Oxford
Norwich
Lisle
Chenango
Owego
Tioga
Spencer
Elmira
Cameron
Conhocton
Bath
Pulteney
Hornellsville
Mt Morris
Geneseo
Canandaigua
Lockport
Albion
Erie
Rochester
Canal 363
Batavia
Buffalo
Black Rock
Dundas
Waterloo
Mayville
Chautauque
Ellicottsville
Angelica
Bath
Corning
Penn Yan
Geneseo
Warsaw
Attica
Pike
Boston
Cameron
Wellsborough
Williamsport
Coudersport
Smethport
Meadville
Franklin
Mercer
Brookville
Clearfield
Bellefonte
Newberry
Indiana
Ebensburg
Hollidaysburg
Huntingdon
Greensburg
Pittsburg
Washington
Butler
Beaver
Towanda
Montrose
Carbondale
Bethany
Milford
Port Carbon
Orwigsburg
Mifflinburg
Lewisburg
Harrisburg
Reading
Lebanon
Doyles T.
Trenton
Freehold
Sandy Hook
Long I. Sound
N. Hempstead
Flushing
Hudson R.
Delaware R.
Susquehanna R.
Genesee R.
Mohawk R.
Chenango R.
Tioga R.
Allegheny R.
Ohio R.
Juniata R.
Schuylkill R.
Lehigh R.
Delaware Canal
Schuylkill Canal
Union Canal
Pennsylvania Canal
Middle Turnpike
Penn Can.
Laurel Hills
Rail Road
Johns T.
West Branch
Dunns T.
Cayuga L.
Seneca L.
Oneida L.
Onondaga L.
Otsego L.
Chautauque L.
St Lawrence R.
Black R.
Champlain T. 128 m. long
Niagara R.
Tonnewanta R.
Newark
Lewiston
Niagara Falls
Grand I.
Fort Niagara
Waterloo
Palmyra
Canandaigua
Geneva
Ovid
Ithaca
Cortland
Homer
Tully
Pompey
Onondaga
Cazenovia
Hamilton
Oxford
Norwich
Lisle
Chenango
Owego
Tioga
Spencer
Elmira
Cameron
Conhocton
Bath
Pulteney
Hornellsville
Mt Morris
Geneseo
Canandaigua
Lockport
Albion
Erie
Rochester
Canal 363
Batavia
Buffalo
Black Rock
Dundas
Waterloo
Mayville
Chautauque
Ellicottsville
Angelica
Bath
Corning
Penn Yan
Geneseo
Warsaw
Attica
Pike
Boston
Cameron
Wellsborough
Williamsport
Coudersport
Smethport
Meadville
Franklin
Mercer
Brookville
Clearfield
Bellefonte
Newberry
Indiana
Ebensburg
Hollidaysburg
Huntingdon
Greensburg
Pittsburg
Washington
Butler
Beaver
Towanda
Montrose
Carbondale
Bethany
Milford
Port Carbon
Orwigsburg
Mifflinburg
Lewisburg
Harrisburg
Reading
Lebanon
Doyles T.
Trenton
Freehold
Sandy Hook
Long I. Sound
N. Hempstead
Flushing
Hudson R.
Delaware R.
Susquehanna R.
Genesee R.
Mohawk R.
Chenango R.
Tioga R.
Allegheny R.
Ohio R.
Juniata R.
Schuylkill R.
Lehigh R.
Delaware Canal
Schuylkill Canal
Union Canal
Pennsylvania Canal
Middle Turnpike
Penn Can.
Laurel Hills
Rail Road
Johns T.
West Branch
Dunns T.
Cayuga L.
Seneca L.
Oneida L.
Onondaga L.
Otsego L.
Chautauque L.
St Lawrence R.
Black R.
Champlain T. 128 m. long
Niagara R.
Tonnewanta R.
Newark
Lewiston
Niagara Falls
Grand I.
Fort Niagara
Waterloo
Palmyra
Canandaigua
Geneva
Ovid
Ithaca
Cortland
Homer
Tully
Pompey
Onondaga
Cazenovia
Hamilton
Oxford
Norwich
Lisle
Chenango
Owego
Tioga
Spencer
Elmira
Cameron
Conhocton
Bath
Pulteney
Hornellsville
Mt Morris
Geneseo
Canandaigua
Lockport
Albion
Erie
Rochester
Canal 363
Batavia
Buffalo
Black Rock
Dundas
Waterloo
Mayville
Chautauque
Ellicottsville
Angelica
Bath
Corning
Penn Yan
Geneseo
Warsaw
Attica
Pike
Boston
Cameron
Wellsborough
Williamsport
Coudersport
Smethport
Meadville
Franklin
Mercer
Brookville
Clearfield
Bellefonte
Newberry
Indiana
Ebensburg
Hollidaysburg
Huntingdon
Greensburg
Pittsburg
Washington
Butler
Beaver
Towanda
Montrose
Carbondale
Bethany
Milford
Port Carbon
Orwigsburg
Mifflinburg
Lewisburg
Harrisburg
Reading
Lebanon
Doyles T.
Trenton
Freehold
Sandy Hook
Long I. Sound
N. Hempstead
Flushing
Hudson R.
Delaware R.
Susquehanna R.
Genesee R.
Mohawk R.
Chenango R.
Tioga R.
Allegheny R.
Ohio R.
Juniata R.
Schuylkill R.
Lehigh R.
Delaware Canal
Schuylkill Canal
Union Canal
Pennsylvania Canal
Middle Turnpike
Penn Can.
Laurel Hills
Rail Road
Johns T.
West Branch
Dunns T.
Cayuga L.
Seneca L.
Oneida L.
Onondaga L.
Otsego L.
Chautauque L.
St Lawrence R.
Black R.
Champlain T. 128 m. long
Niagara R.
Tonnewanta R.

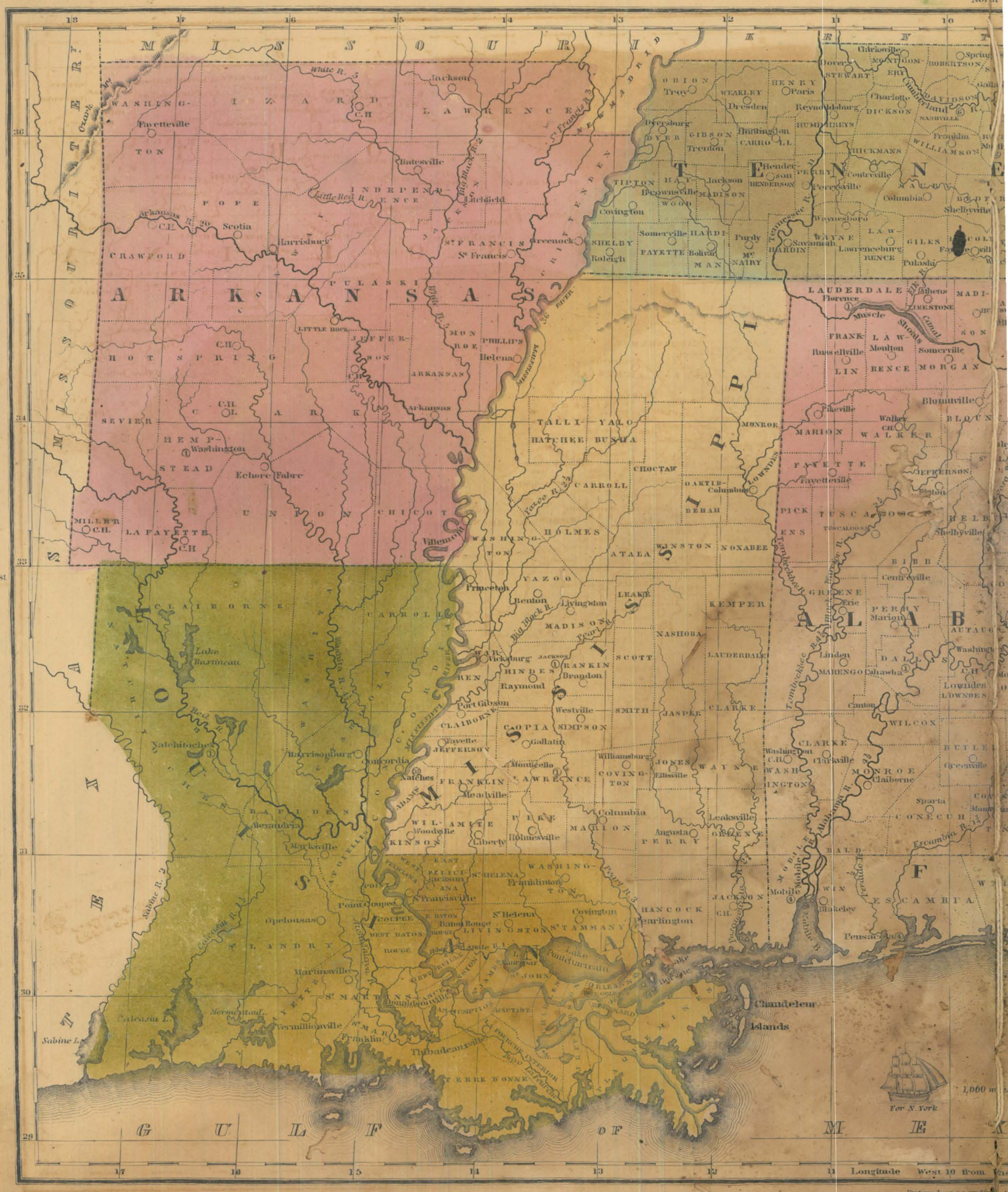

Entered accordi

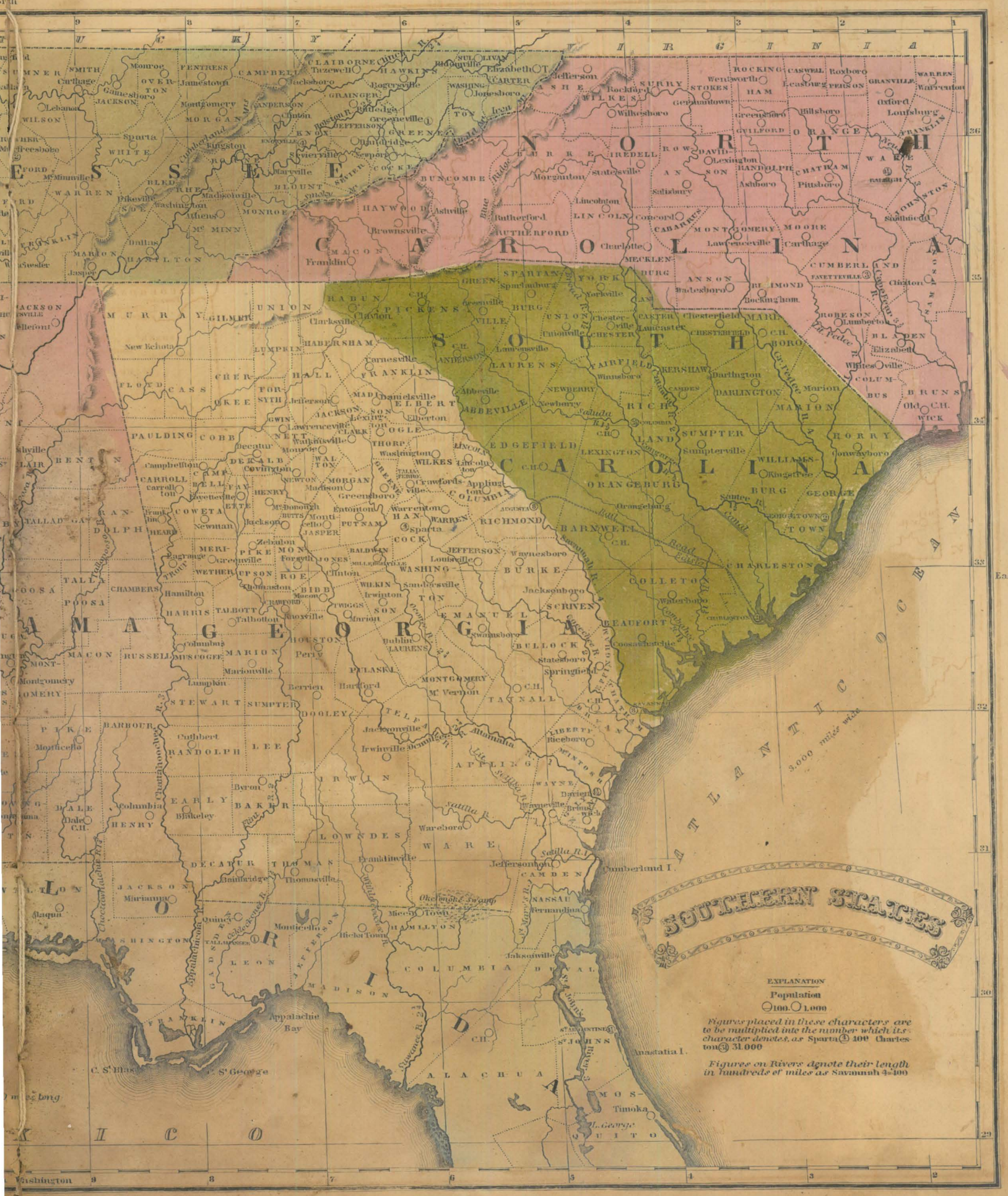

to Act of Congress
South

WESTERN STATES

EXPLANATION.
Population.

○ 100	□ 100.000
○ 1000	⌂ 1.000.000

Figures placed in these characters are to be multiplied into the number which the character denotes as Finley ② 300 Frankfort ② 2.500.

Figures on Rivers denote their length in hundreds of miles as Ohio River 10 1.000.

WISCONSIN TERRITORY
MISSOURI TERRITORY
ILLINOIS
INDIANA
MISSOURI

Galena, JO DAVIESS, ATTACHED TO LA SALLE COUNTY, JO DAVIESS COUNTY, ATTACHED TO COOK COUNTY, Chicago, COOK, Fox R., Michigan R., Ottawa, Illinois R., Hennepin, LA SALLE, HENRY, PUTNAM, MERCER, ROCK ISLAND, Rock R., Knoxville, KNOX, Monmouth, WARREN, Mississippi R., PEORIA, Peoria, TAZEWELL, Mackinaw, CHAMPAIGN, IROQUOIS, McLEAN, Bloomington, Macomb, McDONOUGH, FULTON, Lewistown, Illinois R., Montebello, HANCOCK, Rushville, SCHUYLER, VERMILLION, Danville, CLARKE, ATTACHED TO CHARITON, LEWIS, La Grange, ADAMS, Quincy, MACON, Decatur, SANGAMON, Springfield, Sangamon R., MORGAN, Jacksonville, MARION, Palmyra, MONROE, PIKE, Atlas, COLES, Charleston, EDGAR, Paris, SHELBY, Shelbyville, CLARK, Aurora, CHARITON, RANDOLPH, Huntsville, Paris, RALLS, New London, Bowling Green, PIKE, CALHOUN, Carrollton, Carlinville, GREENE, MACOUPIN, Hillsboro, MONTGOMERY, Gilead, CLAY, Liberty, RAY, Richmond, Chariton, Fayette, Jefferson, HOWARD, Independence, Lexington, AUDRAIN, LINCOLN, Troy, Lewistown, BOONE, Columbia, Fulton, CALLAWAY, Boonville, JACKSON, LAFAYETTE, COOPER, Jefferson City, Missouri R., St. CHARLES, St. Charles, St. Louis, MADISON, Edwardsville, BOND, Greenville, FAYETTE, Vandalia, EFFINGHAM, Ewington, JASPER, Palestine, CRAWFORD, Lawrenceville, CLAY, Maysville, MARION, Salem, Carlyle, CLINTON, Farrifield, WAYNE, Mt. Carmel, EDWARDS, WABASH, GIBSON, COLE, GASCONADE, Gasconade, Union, FRANKLIN, St. LOUIS, Belleville, ST CLAIR, Nashville, WASHINGTON, JEFFERSON, Mt. Vernon, Kaskaskia R., Waterloo, MONROE, Kaskaskia, Kaskaskia R., Osage R., JEFFERSON, Pinckneyville, PERRY, McLeansboro, HAMILTON, WHITE, Carmi, POSEY, Mt. Vernon, RANDOLPH, Kaskaskia, Frankfort, FRANKLIN, Brownsville, GALLATIN, Equality, Ohio R., Morgantown, UNION, Gasconade R., Little Piney, Potosi, WASHINGTON, Farmington, St. GENEVIEVE, St. FRANCIS, PERRY, Perryville, JACKSON, Big Muddy R., Fredericktown, MADISON, Jackson, CAPE GIRARDEAU, UNION, Jonesboro, Vienna, JOHNSON, POPE, Golconda, LIVINGSTON, Salem, ALEXANDER, America, CRAWFORD, RIPLEY, Ozark Mountains, Greenville, Big Black R., St. Francis R., STODDARD, Benton, SCOTT, Wilmington, McCRACKEN, Tennessee R., Mississippi R., Mayfield, GRAVES, Wadesboro, CALLAWAY, Cadiz, TRIGG, Cumberland R., NEW MADRID, New Madrid, Clinton, HICKMAN, CALDWELL, Princeton

Longitude West from

Entered according

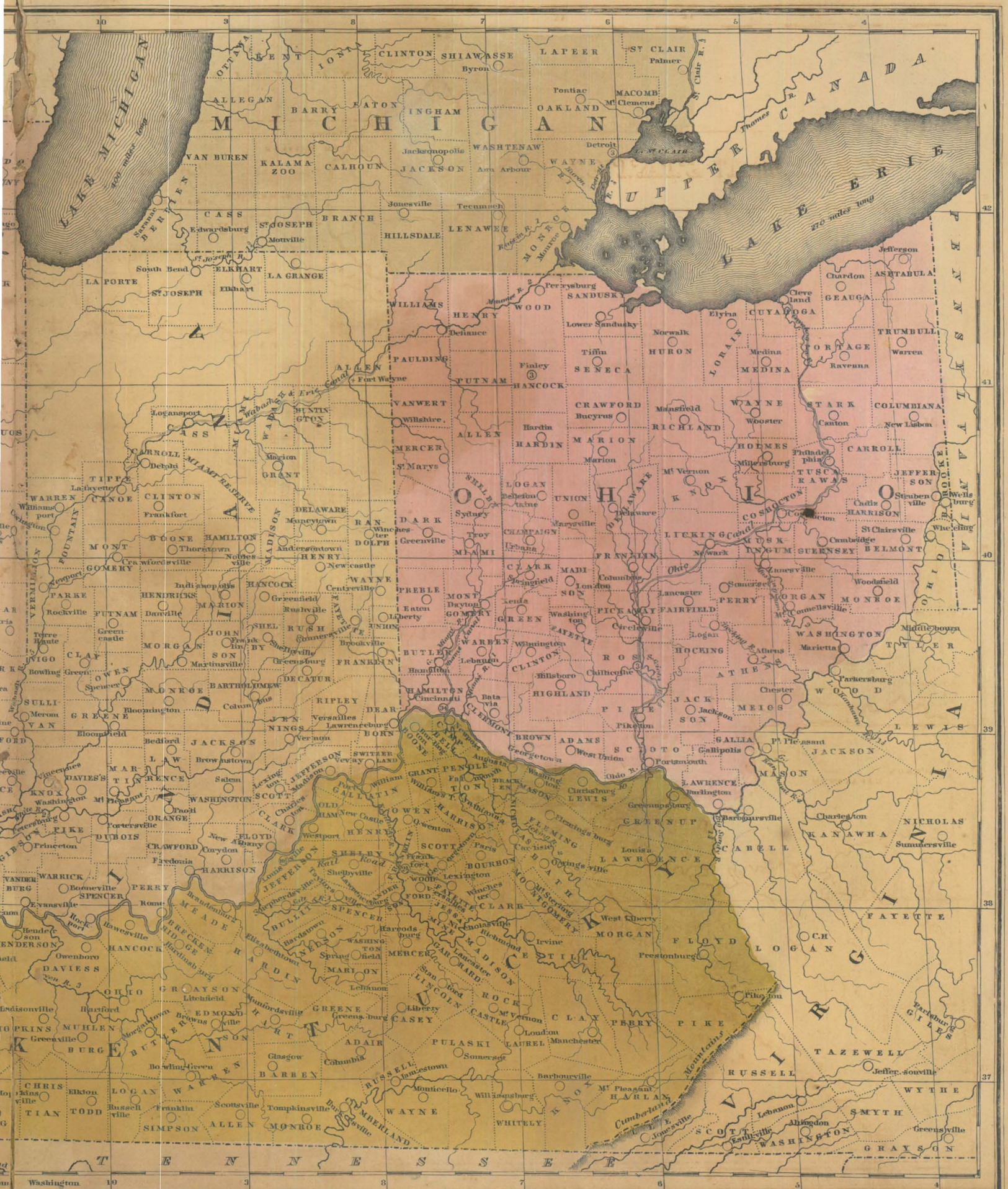

to act of Congress.

Entered according to Act of Congress Nov. 20th 1835 by D.F. Robinson & Co. of the State of Connecticut.

Entered according to Act of Congress Nov 20th. 1829 by D. F. Robinson & Co. of the State of Connecticut

Kentucky river empties into the ohio The Every moment should be improved to the

Kentucky river empties into the ohio The Every moment should be improved to the

Kentucky river empties into the ohio The Every moment should be improved to the

Kentucky river empties into the ohio The Every moment should be improved to the

Every moment should be improved to the

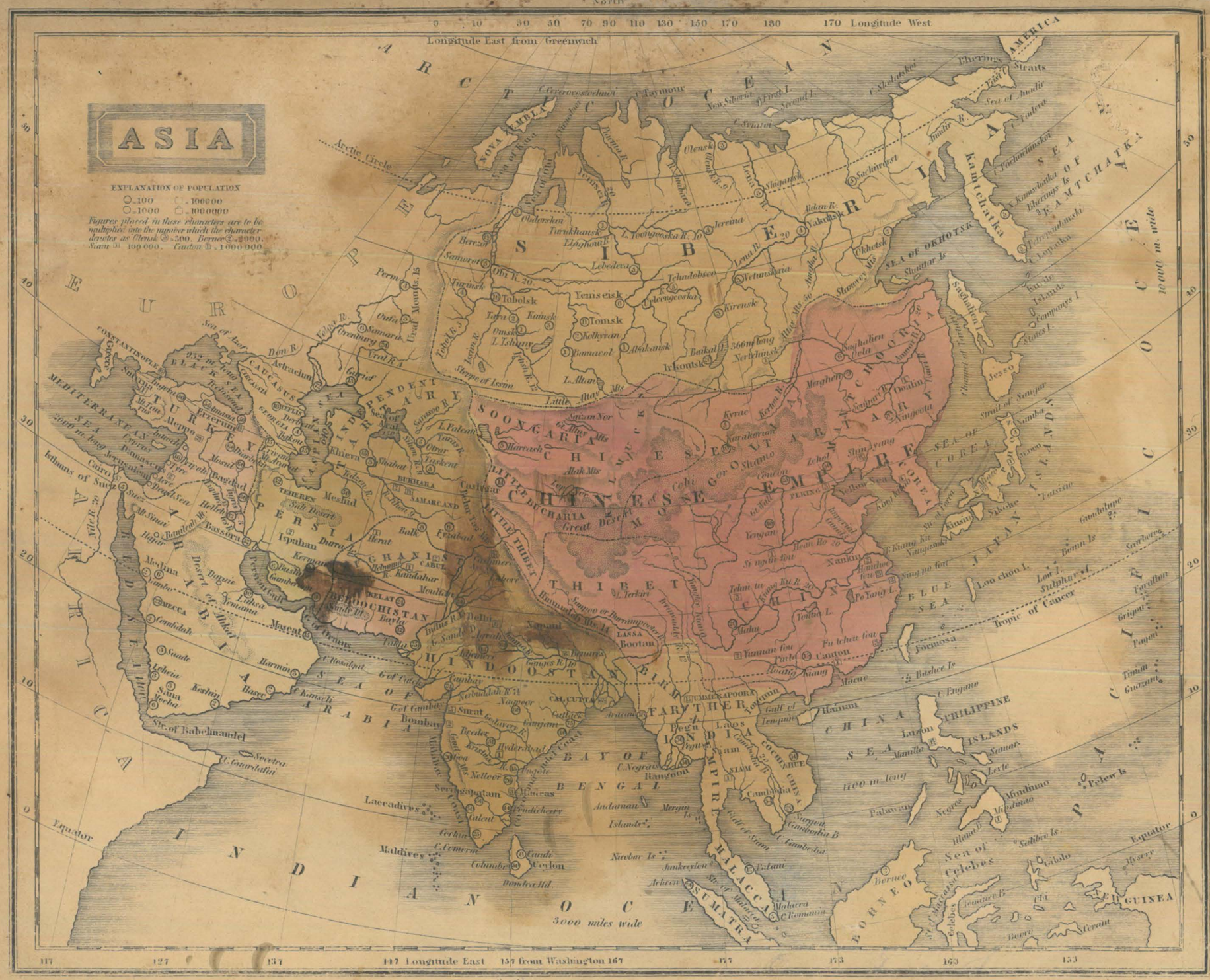

Entered according to Act of Congress Nov 20th 1829 by D. F. Robinson & Co. of the State of Connecticut.

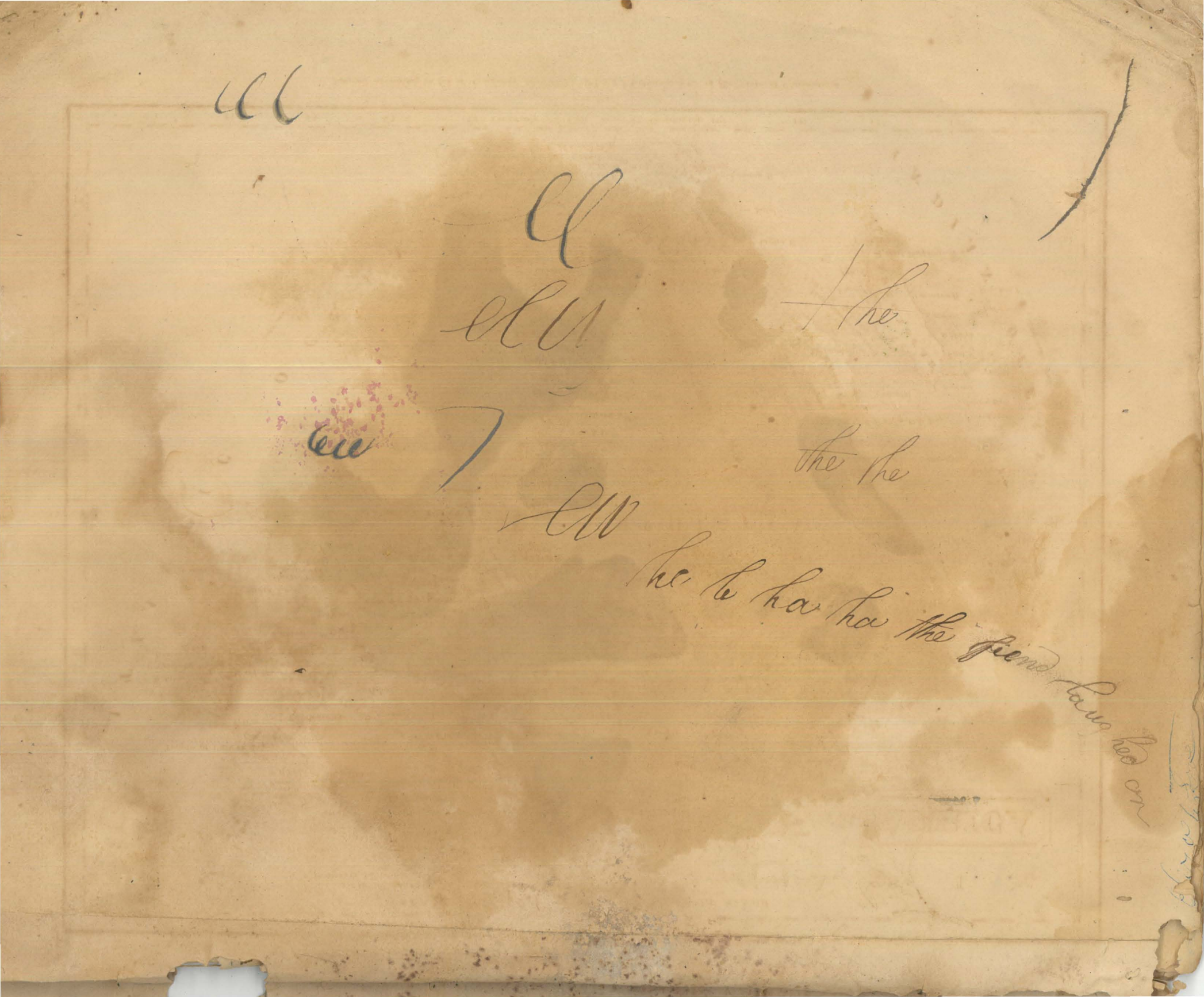
The
the the
he he ha ha the fiend

AFRICA
NORTH
SOUTH
WEST
EAST
Longitude East from Greewich
Longitude East from Washington
SPAIN
ASIA MINOR
ASIA
ARABIA
MEDITERRANEAN SEA
ATLANTIC OCEAN
INDIAN OCEAN
Straits of Gibraltar
Tropic of Cancer
Tropic of Capricorn
Equator or Equinoctial Line
GREAT DESERT
SAHARA OR
BARBARY
ALGIERS
TUNIS
TRIPOLI
BARCA
FEZZAN
MOROCCO
Madeira
Canary Is.
Mooselmins
Labdessebas
SENE
GAMBIA
FOULAHS
SOUDAN
TOMBUCTO
HOUSSA
BAMBARRA
FAYAOOR
NIGRITIA
BERGOO
DARFUR
KORDOFAN
NUBIA
DONGOLA
SENNAAR
ABYSSINIA
ADEL
ZANGUEBAR
MOZAMBIQUE
MADAGASCAR
ETHIOPIA
Mountains of the Moon
Sierra Leone
LIBERIA
ASHANTEE
DAHOMEY
BENIN
BIAFRA
G. OF GUINEA
LOANGO
CONGO
ANGOLA
BENGUELA
CIMBEBA
UNEXPLORED REGIONS
S. AFRICA
CAPE COLONY
CAFFARIA
MONOMOTAPA
Sofala
Sabia
Mozambique
Bocoros
Boroolongs
Kurreechanee
Mashow
Delagoa B.
Port Natal
Port Dauphin
C. St. Mary
Tulear
Comoro Is.
Zanzibar
Pemba I.
Melinda
Magadoxa
Socotra
Mecca
Medina
Jerusalem
Cairo
Suez
Isthmus of Suez
Mt. Sinai
Tyre
Damascus
Antioch
Ephesus
Cyprus
Candia
Malta
Sicily
Gibraltar
Cadiz
Algiers
Tangier
Tripoli
Alexandria
Azores
Fayal
St. Michael
Madeira
Porto Santo
Canary Is.
Palma
Teneriffe
Ferro
Canary
C. Bojador
C. Barbas
C. Blanco
St. Antony
C. Verde Is.
Brava
St. Jago
C. Verde
Bathurst
Sierra Leone
Freetown
Monrovia
C. Mesurado
C. Palmas
C. Three Points
Cape Castle
G. of Benin
Fernando Po
G. of Biafra
Princes I.
St. Thomas I.
Annaben I.
St. Catherines
St. Matthew I.
Ascension I.
St. Helena
Loanda
St. Paulo
C. Lode
N. Rodondo
St. Philippe
N.W. Point
C. Frio
C. Serra
Walwich B.
Namaras
Orange R.
Koranas
Zak R.
St. Helena B.
Table B.
Cape Town
C. of Good Hope
C. Agulhas
Algoa B.
Kaskamma B.
Bethelsdorp
Graaf Reinet
Campbellsdorp
Brenns Mt.
Lattakoo
Yellow R.
Zimbezi R.
Zimbea
Sofala
Mozambique
Bembelee
Mozambique channel
Mt. St. Vincent
Tulear
Port Dauphin
C. St. Mary
Comoro Is.
C. Delgado
Quiloa
Cosmoledo Is.
Providence
Assumption
Almirante Is.
Mahe Is.
Zanzibar
Melinda
Magadoxa
Socotra
Guardafui
Berbera
Bassa
Bedouin
Dongola
Chiggre
Suakem
Massua
Mocha
Gondar
Lake Dembea
Sennaar
Shendy
Cherri
Axum
Sheb
Thebes
Siout
Selima
Albrim
Moscho
Tagua
Nile R.
Dongola
Donga
Nile Bahr el Abiad or White R.
Tambul
Corbe
Waba
Baralia
Beghermi
Kouka
L. Tchad
Lari
Kashua
Kano
Sackatoo
Yaoor
Jenne
Sego
Timbuctoo
Tisheet
Taudeny
Tegherhy
Mourzouk
Germa
El Hammar
El Walen
Segeddem
Bilma
Abeodeem
Marmar
Aghadem
Asben
Febabo
Lybian Desert
Arna
Andjelah
Siwah
Barcah
Bareton
Derne
Malta
Sabart
Tripoli
Tunis
Constantina
Algiers
Tangier
Fez
Mequinez
Salee
Mogadore
Santa Cruz
Tafilet
Tarudant
Noon
Morocco
Atlas Mts.
Mt. Kong
Gran C.
Ivory C.
Gold C.
Lagos R.
Fernando R.
Benin R.
Congo R.
Zaire R.
Loango
Banza Loango
Malemba
St. Salvador
Chrystal Mts.
Pedras Negras
Coanza R.
Benguela
Mashow
Kurreechanee
Boroolongs
Delagoa B.
Port Natal
Kaskamma B.
Algoa B.
Lake Maravi
Bocoros
Zimbezi R.
Zimbea
Sofala
Mozambique
Bembelee
Mt. St. Vincent
Tulear
Port Dauphin
C. St. Mary
Comoro Is.
C. Delgado
Quiloa
Cosmoledo Is.
Providence
Assumption
Almirante Is.
Mahe Is.
Zanzibar
Pemba I.
Melinda
Magadoxa
Socotra
Guardafui
Berbera
Bassa
Bedouin
Dongola
Chiggre
Suakem
Massua
Mocha
Gondar
Lake Dembea
Sennaar
Shendy
Cherri
Axum
Sheb
Thebes
Siout
Selima
Albrim
Moscho
Tagua
Nile R.

A CHART

Exhibiting the comparative SIZE, POPULATION form of GOVERNMENT and number of SQUARE MILES in each of the principal Empires, Kingdoms, &c. of the GLOBE: also the manner of building among different Nations, according to their civilization. To accompany Olney's Geography.

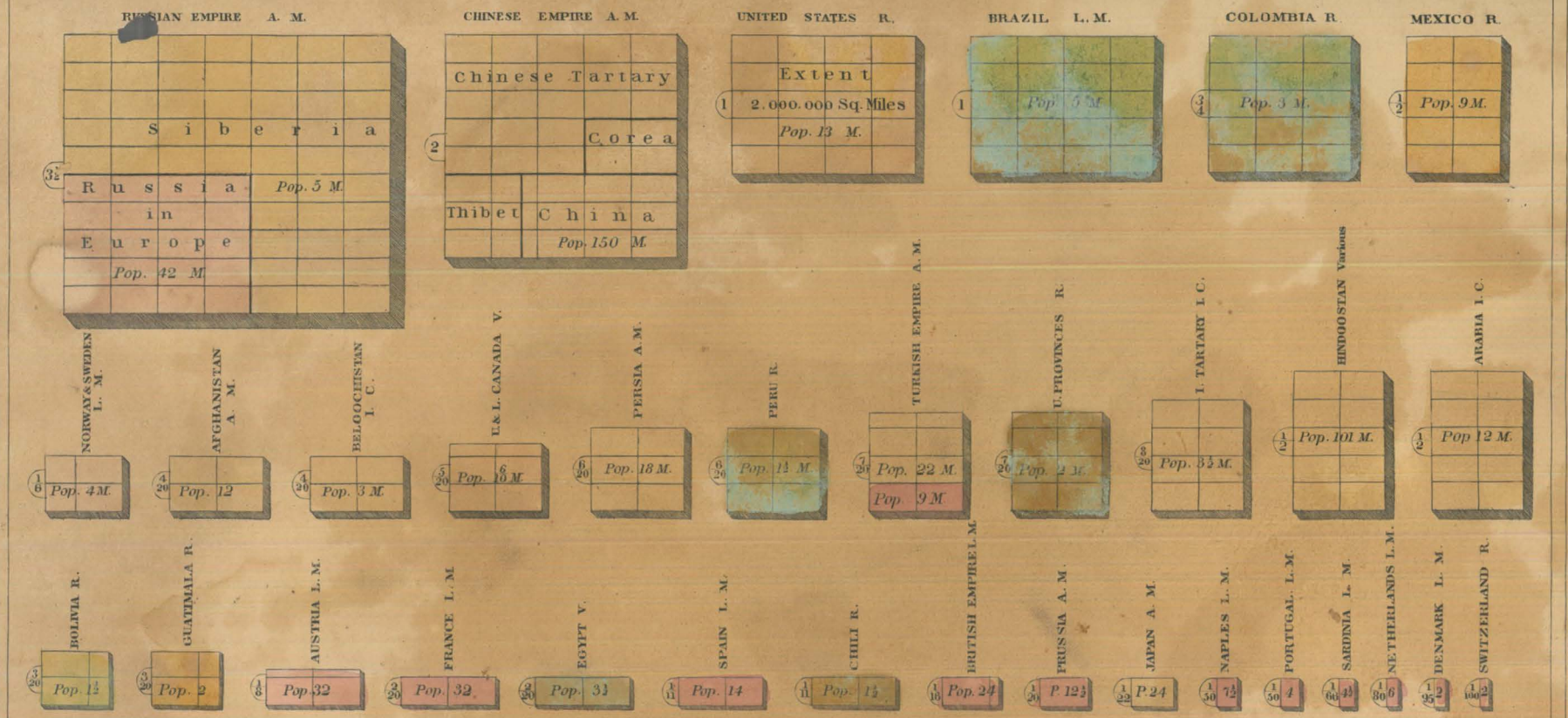

EXPLANATION. *The* BLOCKS *represent the extent of the different countries in square miles. Each of the small* SQUARES *in the blocks represent 100,000 square miles. The figures on the left hand of the blocks, shew their size as compared with the* UNITED STATES. *Figures in the blocks denote the population. Letters annexed to the names, the government. The colors, the Five Grand Divisions.*

GOVERNMENT

A. M. Absolute Monarchy I. C. Independent Chiefs
L. M. Limited Monarchy V. Viceroys or Governors
R. Republican

GRAND DIVISIONS

Europe
Asia
Africa
N. America
S. America

N.B. *The extent and population are given in round numbers.*

MANNER OF BUILDING AMONG

Savage — *Half Civilized* — *Civilized* & — *Enlightened Nations*

INDIAN VILLAGE.

MOROCCO.

CONSTANTINOPLE.

NEW YORK.

Entered accordin to act of Congress

DATIONS.

...ong the numerous Notices and Recommendations received
y the Author and Publishers of this system of Geography.

...res. of Amherst Coll. Mass.

...ned both your Improved
...hy, ...

From Roberts Vaux, Esq., President of the Board of Controllers of Public Schools, Philadelphia.

The School-Atlas, and Olney's Geography, submitted to my inspection are, I think, highly meritorious productions.

Philadelphia, 3d mo. 22d, 1830.

From President Bates, Middlebury College.

Mr. Olney's Geography appears well adapted to the capacity of ...d to be peculiarly useful in our Prima-

College.

...graphy. For Classes
...e of ...

... countries, and is thus
...y treasuring mere *descripti...*

The commencement of the wo...
youthful mind, giving it to under...
ledge of which, too often, in wor...

In many respects this must be a...
the kind which has preceded it,
provements which are making in...

The Atlas is executed in a st...
I have seen, and the length of ...
with the Table of di...
ly wish, for ...
sally ...